

**EXHIBIT A
CONDUIT USE REQUEST AND AUTHORIZATION FORM**

CONDUIT USE REQUEST AND AUTHORIZATION FORM

Request and Authorization # _____
Request _____ As Built _____

Path Information	
Number of Conduits/Fiber Stands:	(3) 2" conduits available crossing road
Size of Conduit (if known):	2"
A Location:	
Z Location:	
Physical Address of A loc:	1100 E North County Blvd American Fork
General Route Description:	
Total Miles from A to Z:	115'
	Total Conduit Miles: _____

XXXXXXXX OR UDOT HEREBY REQUESTS ACCESS TO AND USE OF THE OTHERS CONDUIT SYSTEM PURSUANT TO THE TELECOMMUNICATION FACILITY EXCHANGE AGREEMENT BETWEEN XXXXXXXX AND THE UTAH DEPARTMENT OF TRANSPORTATION DATED 00/00/XXXX

CONDUIT REQUEST (completed by the Licensee)

Date Submitted:		Proposed Occupancy Date:	9/12/2018
Requesting Party:	UDOT	Requesting Party:	XX CentraCom
Contact Person:		Contact Person:	Branch Cox
Phone:		Phone:	435-469-1369

XXXXXXXX OR UDOT HEREBY AUTHORIZES OR DENIES ACCESS TO AND USE OF ITS CONDUIT SYSTEM PURSUANT TO THE TELECOMMUNICATIONS FACILITY EXCHANGE AGREEMENT BETWEEN XXXXXXXX AND THE UTAH DEPARTMENT OF TRANSPORTATION DATED 00/00/XXXX

CONDUIT USE AUTHORIZATION (completed by the Licensor)

Conduit Availability:	_____ License Granted _____ License Denied
Drawing on the 2nd sheet	

Signature of reviewing Parties

Date reviewed:		9/16/18
Signatures:		<i>J Branch Cox</i>

Additional Terms and Information

Additional Terms and Information:	
Additional of Additional Terms and Confirmation Date:	

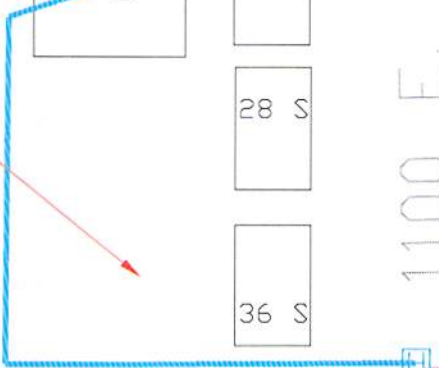
1020

1100 E. (N. County Blvd)

ALTIUS FINE ART
1063 E 50 S

- 25 N
- 9 S
- 12 S
- 28 S
- 36 S

PROPOSED 1.25" CONDUIT AND HANDHOLE



278'

24 FIBER

381'

C.L. F

12 N

MILEPOST 3.35
NORTH COUNTY BLVD

50 S. (A.F.)

ACCESSING UDOT "TRAFFIC CONTROL" CONDUIT ACROSS NORTH COUNTY BLVD AT MILEPOST 3.35


1100 N. (P.G.)

1957 W 1915 W 1879


72 FIBER IN UTAH COUNTY CONDUIT (12504')




NE Handhole



NE Hanakohi location



NW Handhole



NW Handhole location

